



# **Nantong Economical & Technological Development Area**

**by**

**NETDA Investment Promotion Center**

# Nantong - A City Embracing River and Sea



- total land area of 8001 km<sup>2</sup>
- Population of 7.8 million
- The portal city at the estuary of the Yangtze River on the north
- Known as “The first Modern City of China”:
  - “Land of Education”
  - “Land of Longevity”
  - “Land of Culture”
  - “Land of Peace”

# Nantong – Covered by Two National Plans



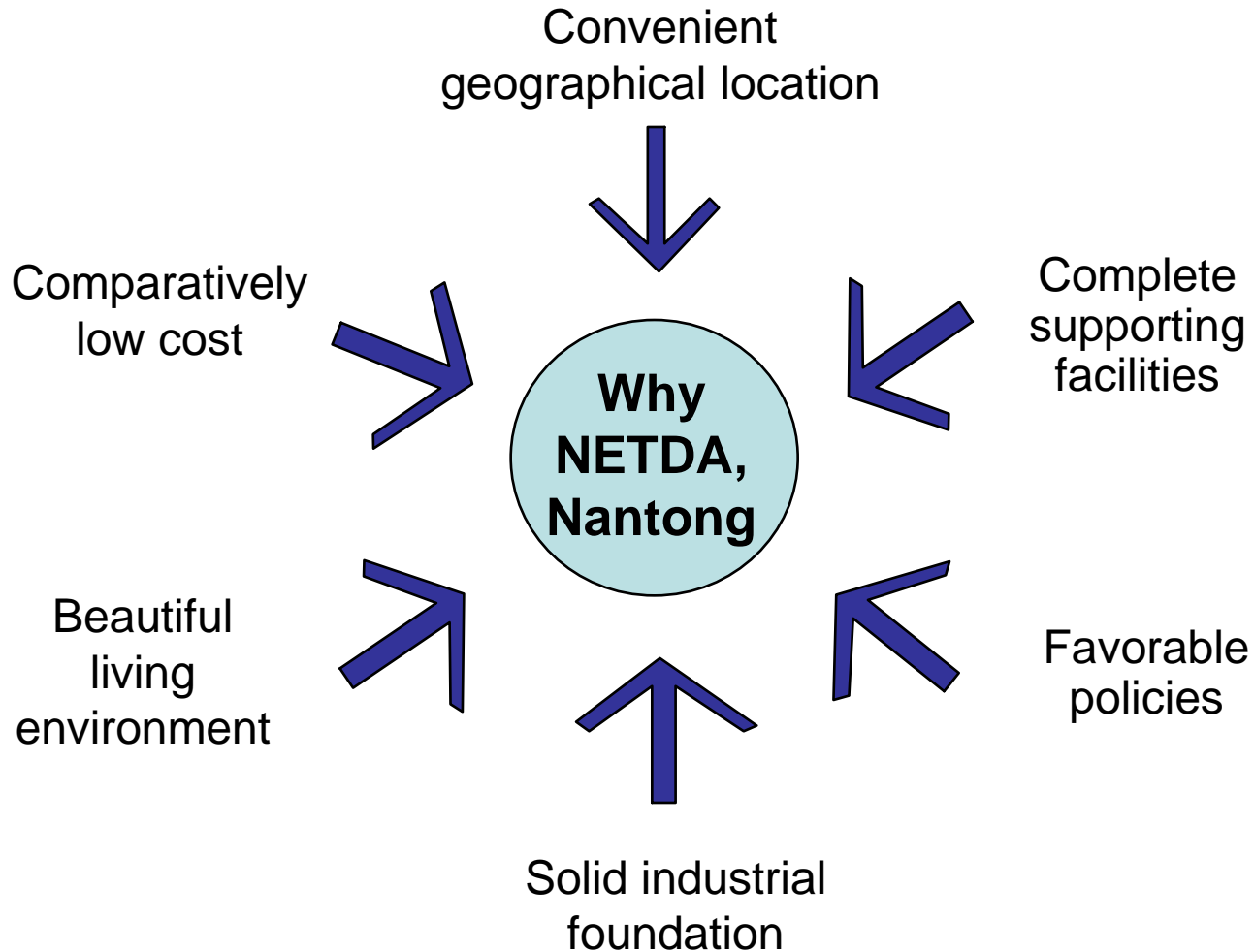


# NETDA Overview

---

- Approved by the State Council on Dec 19, 1984
- One of China's 14 first state-level development areas
- Total area of 146.98 km<sup>2</sup>
- ISO14001 certified Environmental Administrative System
- Attracted foreign investors from over 30 countries and regions
- 600 more FDI enterprises, including more 50 Fortune 500 enterprises

# Go Nantong! go NETDA!



# Convenient geographical location



- T junction of the east coastal line and the Yangzte River.
- Next to the Yellow Sea on the east and the Yangzte River on the south.
- Connected Shanghai and south Jianguo with north Jianguo



# Convenient geographical location

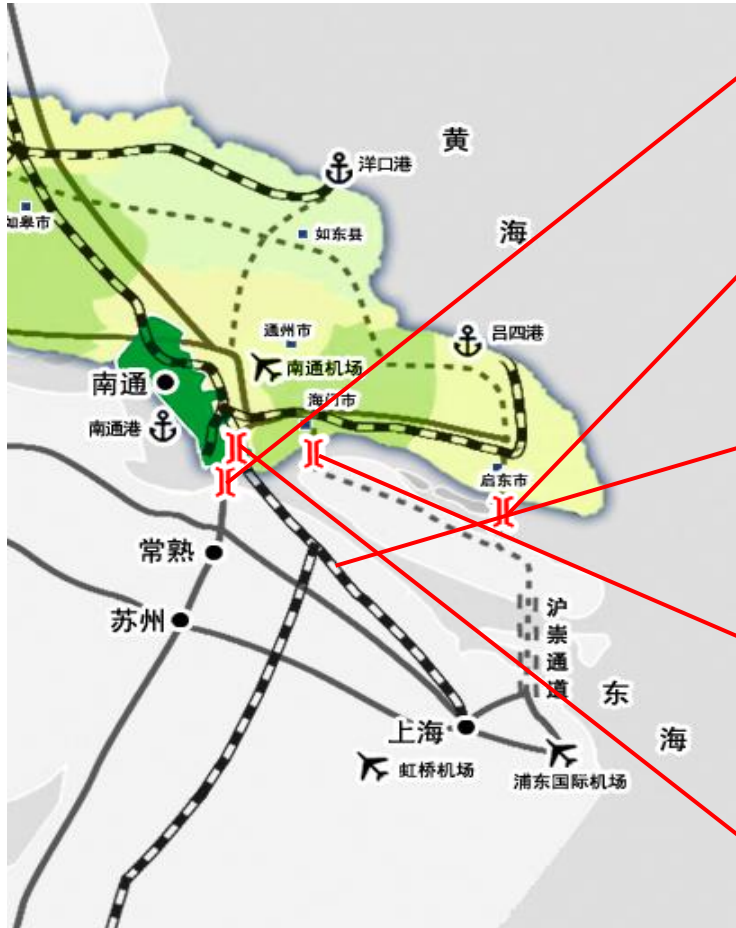
- Nantong- Known as the “Mini Northern Shanghai”, is the most potential investment city of Shanghai one-hour economic circle. NETDA is located right on the north bridgehead of Sutong Bridge.





# Convenient geographical location

There will be 5 river-crossing routes connecting with Shanghai and South Jiangsu to Nantong




**Sutong Bridge**



**Chongqi Bridge**



**Hutong Railway**



**Chonghai Bridge**



**Xitong Bridge**

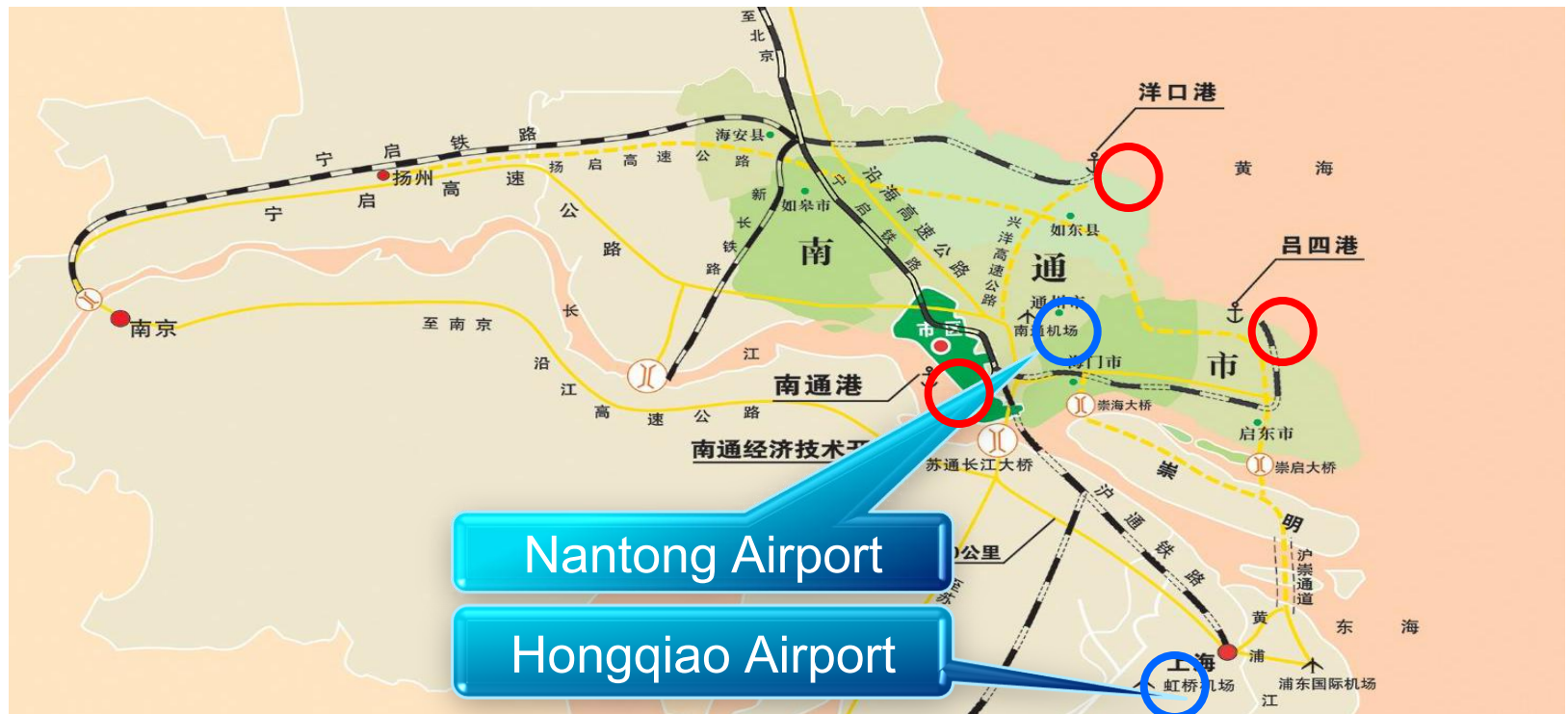
**Planning**



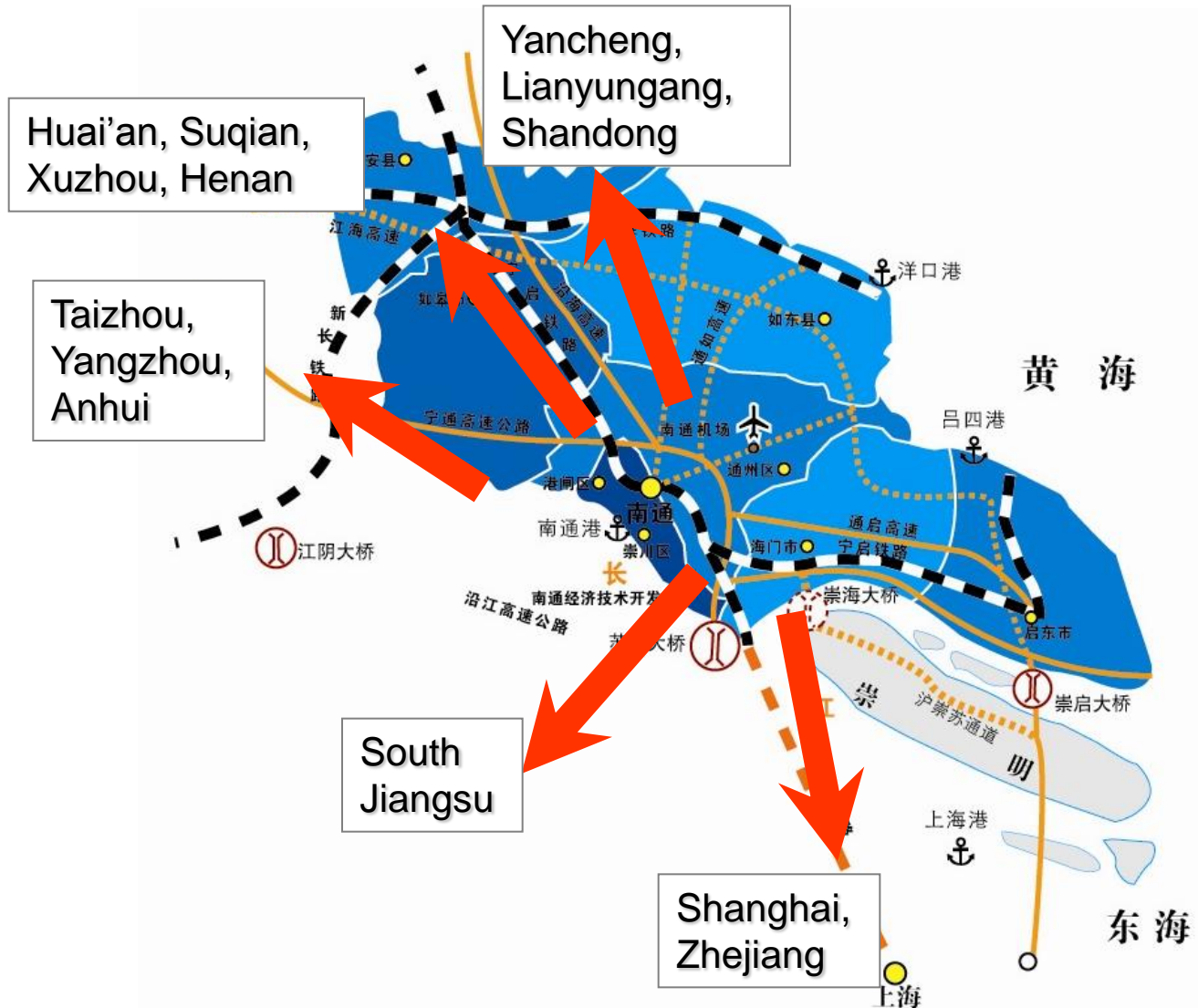


# Convenient geographical location

- Nantong Port, one of China's top 10 ports, has connected with more than 300 ports of over 70 countries and regions all around the world
- Nantong Airport is in reconstruction and expansion to be the most important part of Shanghai international aviation hub.



# Convenient geographical location



# Complete supporting facilities

- Sewage Treatment: 80000 ton per day
- Centralized steam supply: 550 ton per hour
- Two 220kv power substation and eight 110kv substations
- High standard infrastructure: “Nine availables and one accessible”
- National Export Processing Zone
- Supporting Apartments——Sihai Home residential area





# Favorable policies

---

- Favorable policies for national economic and technological development area
- Favorable policies to encourage R&D, high and new technology
- Jianghai Talent Plan of Nantong and Xinghu Talent Plan of NETDA



# Beautiful Living environment

---

- Land of Peace
  - Outstanding National Social Security City,
  - Highest prize “Chang’an (peace forever) Cup” in May, 2009
  - Highest satisfaction rate of public security in Jiangsu Province
- Hometown of Education
  - 6 Colleges and Universities
  - 40 Technical Schools
  - 30 National Enterprise Technology Centers
  - 5 high-tech business incubators and 10 post-doc mobile stations
  - National recognized for its fundamental education
  - High-level Human recourses



# Honors and awards



A Model City of  
Social Development



National  
Historical  
and  
Cultural  
City

**A livable city with  
entrepreneur spirit**



National Model  
City for  
Environmental  
Protection

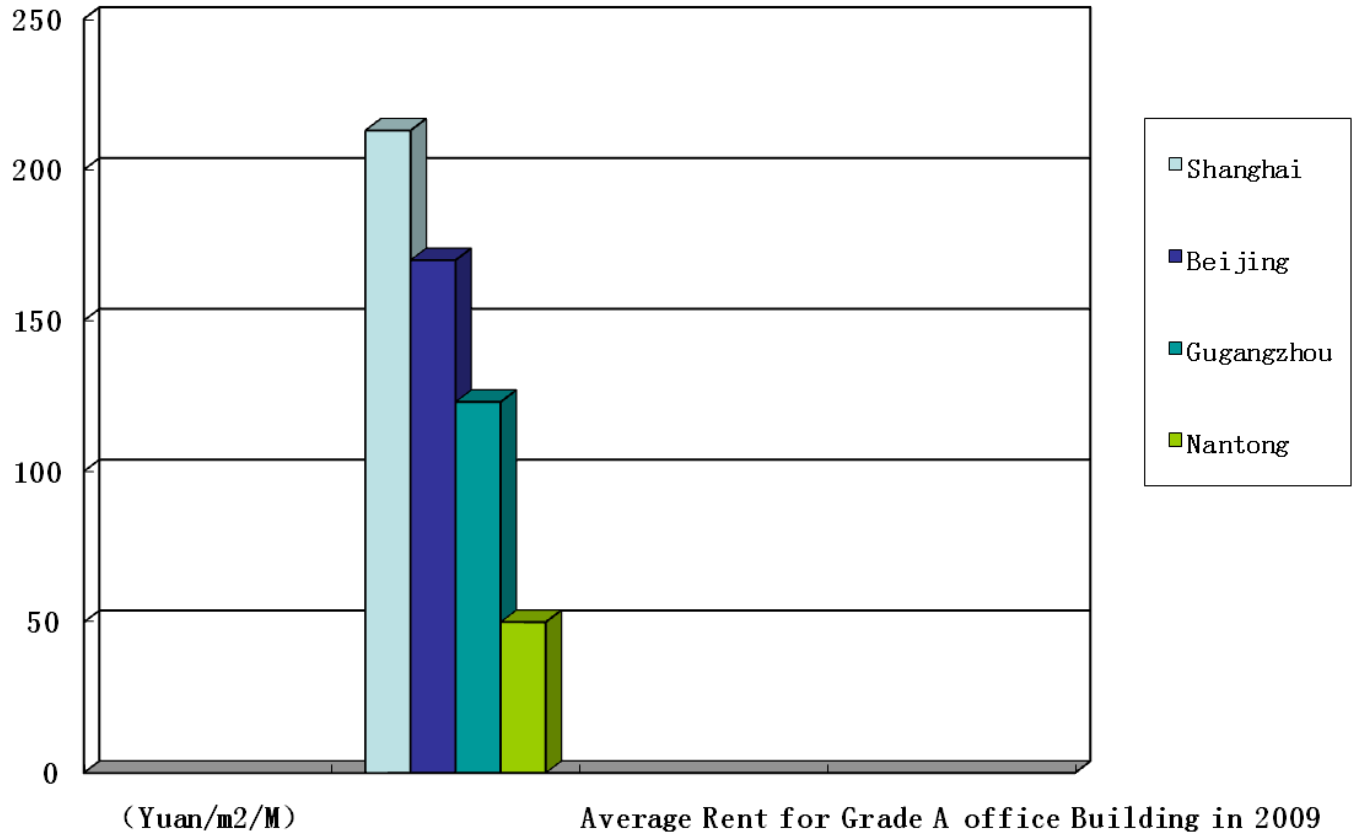


National  
Garden City

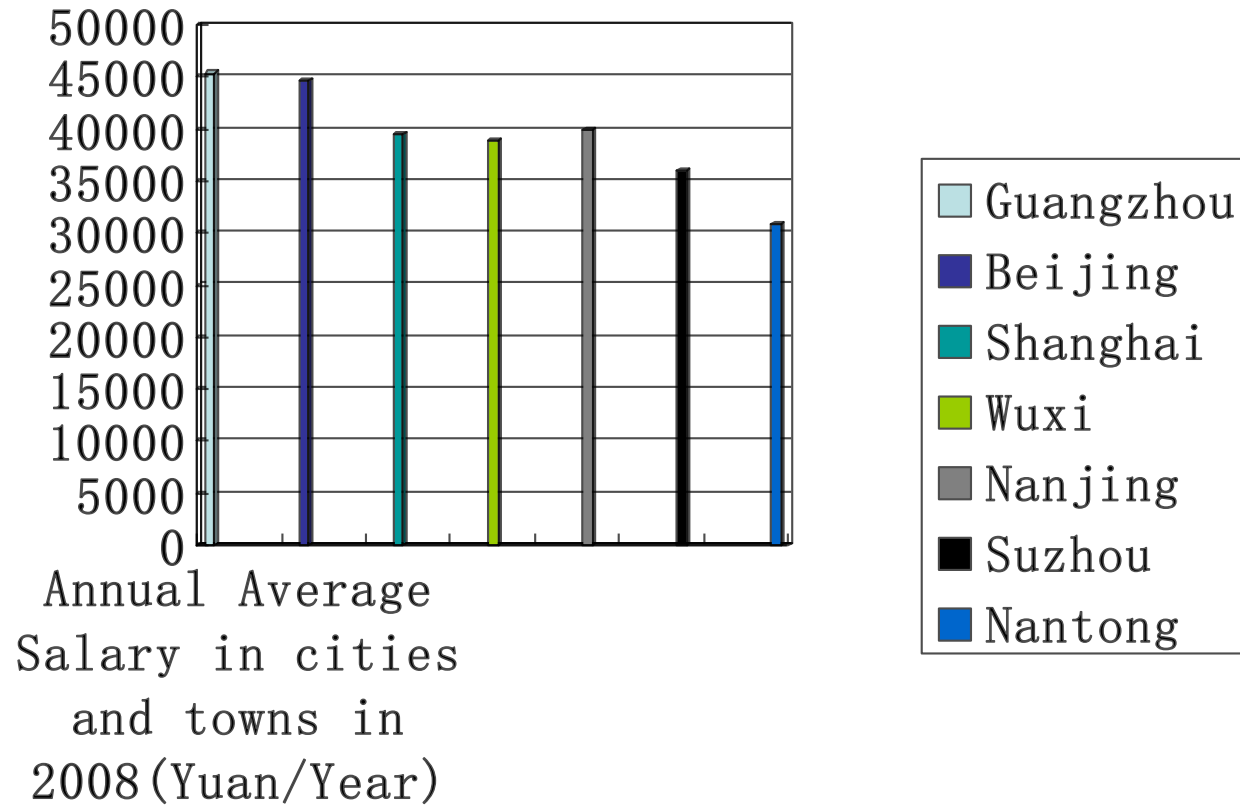


National  
Sanitary City

# Comparatively Lower Cost



# Comparatively Lower Cost



# The Six Promoted Industries

---



Electronics and Information



Renewable Energy



Modern Equipment Manufacturing



Bio-pharmaceuticals



New material



Service outsourcing

# Established Companies in NETADA





# Welcome to NETDA, Nantong!

---



Nantong has the perfect natural and social living environment, known as the “Paradise for investment” in China.